



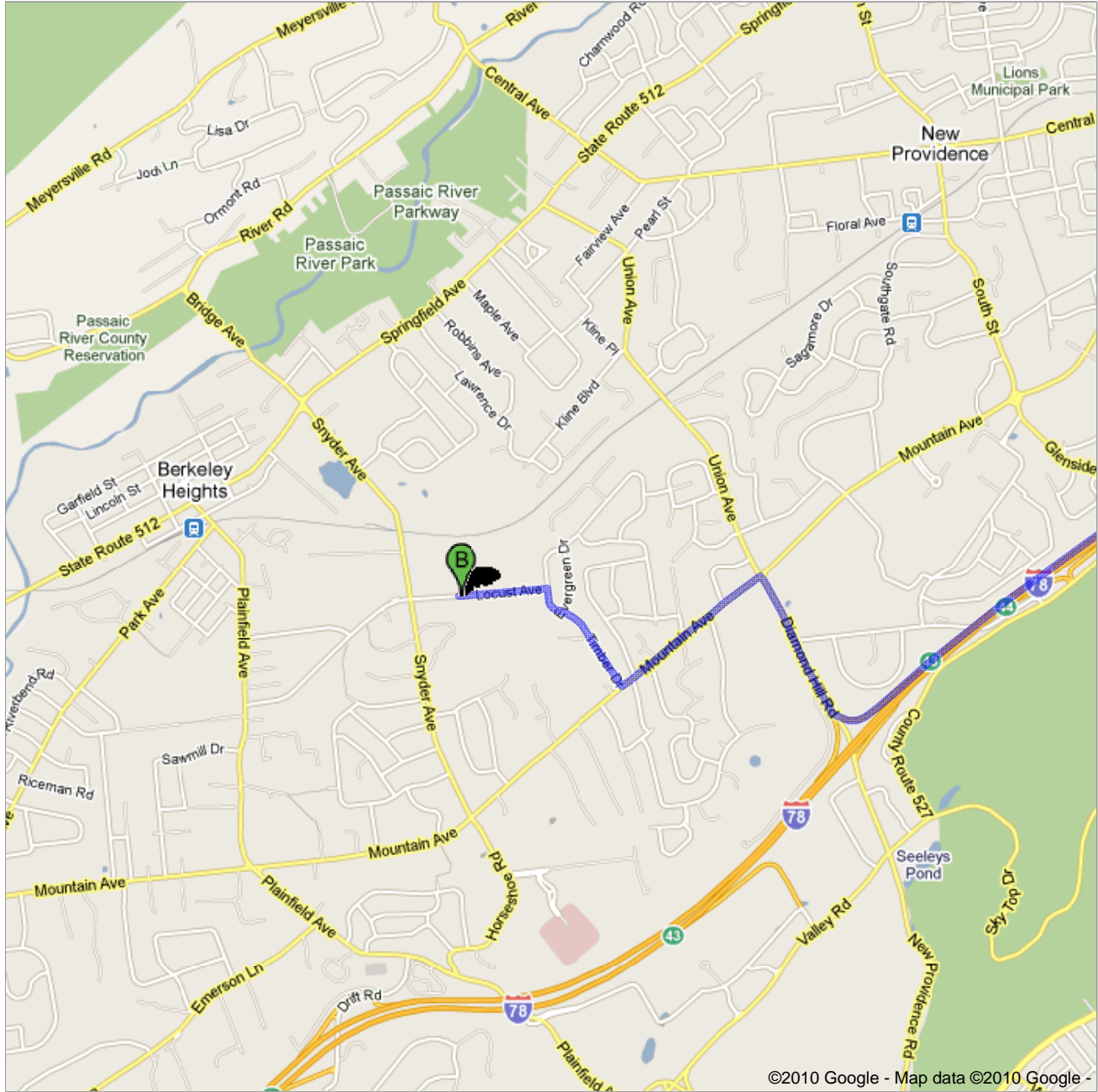
Directions to Berkeley Heights Community Pool Corporation

59 Locust Avenue, Berkeley Heights, NJ 07922 - (908) 464-6214


22.8 mi – about 32 mins










Save trees. Go green!

Download Google Maps on your phone at google.com/gmm



©2010 Google - Map data ©2010 Google -

 532 Bloomfield Ave, Verona, NJ 07044

- | | | |
|---|---|----------------------------|
| | 1. Head southeast on Bloomfield Ave/Rte 506 toward Lakeside Ave | go 52 ft
total 52 ft |
|  | 2. Take the 1st right onto Lakeside Ave
About 1 min | go 0.6 mi
total 0.6 mi |
| | 3. Continue onto Pleasant Valley Way
About 5 mins | go 2.1 mi
total 2.6 mi |
|  | 4. Slight right | go 404 ft
total 2.7 mi |
|  | 5. Take the ramp onto I-280 E
About 5 mins | go 4.3 mi
total 7.0 mi |
|  | 6. Take the Parkway exit toward Oraton Pkwy | go 0.2 mi
total 7.3 mi |
| | 7. Merge onto Freeway Dr E | go 0.1 mi
total 7.4 mi |
| | 8. Take the ramp onto Garden State Pkwy S
Partial toll road
About 6 mins | go 4.2 mi
total 11.6 mi |
|  | 9. Take exit 142 to merge onto I-78 W toward Springfield/Newark International Airport
About 10 mins | go 9.3 mi
total 20.9 mi |
|  | 10. Take exit 43 toward New Providence/Berkeley Heights
About 1 min | go 0.3 mi
total 21.2 mi |
| | 11. Merge onto Diamond Hill Rd
About 1 min | go 0.5 mi
total 21.7 mi |
|  | 12. Turn left at Mountain Ave
About 1 min | go 0.5 mi
total 22.2 mi |
|  | 13. Turn right at Timber Dr
About 1 min | go 0.4 mi
total 22.6 mi |
|  | 14. Take the 2nd left onto Locust Ave
Destination will be on the left
About 1 min | go 0.3 mi
total 22.8 mi |

 Berkeley Heights Community Pool Corporation
59 Locust Avenue, Berkeley Heights, NJ 07922 - (908) 464-6214

These directions are for planning purposes only. You may find that construction projects, traffic, weather, or other events may cause conditions to differ from the map results, and you should plan your route accordingly. You must obey all signs or notices regarding your route.

Map data ©2010 Google

Directions weren't right? Please find your route on maps.google.com and click "Report a problem" at the bottom left.